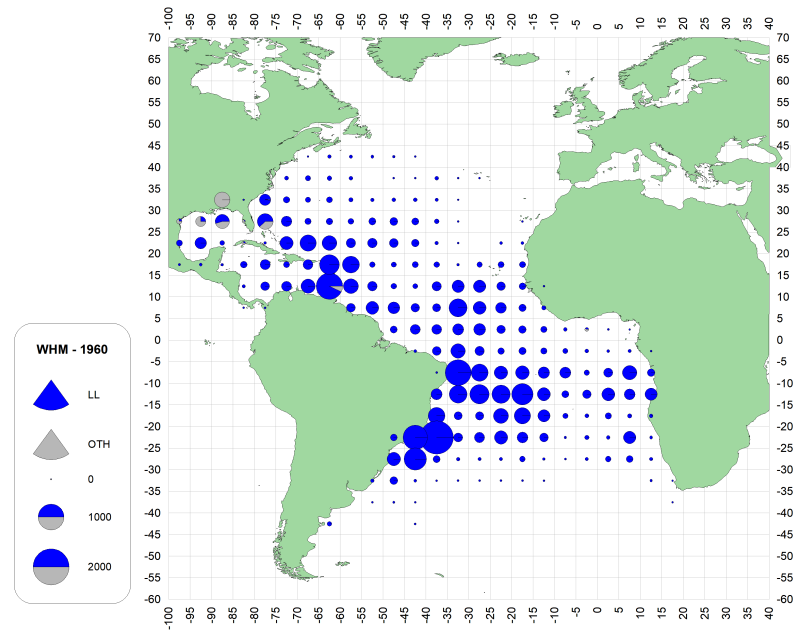
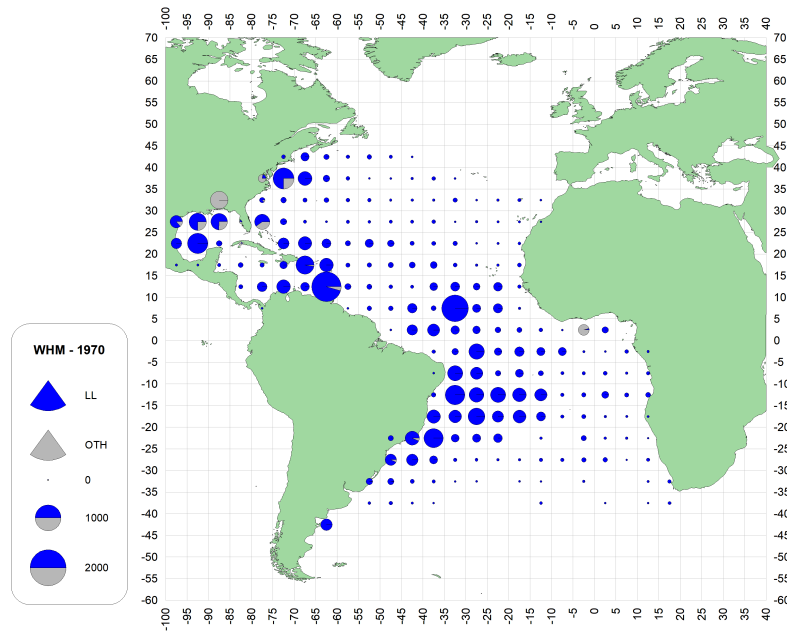


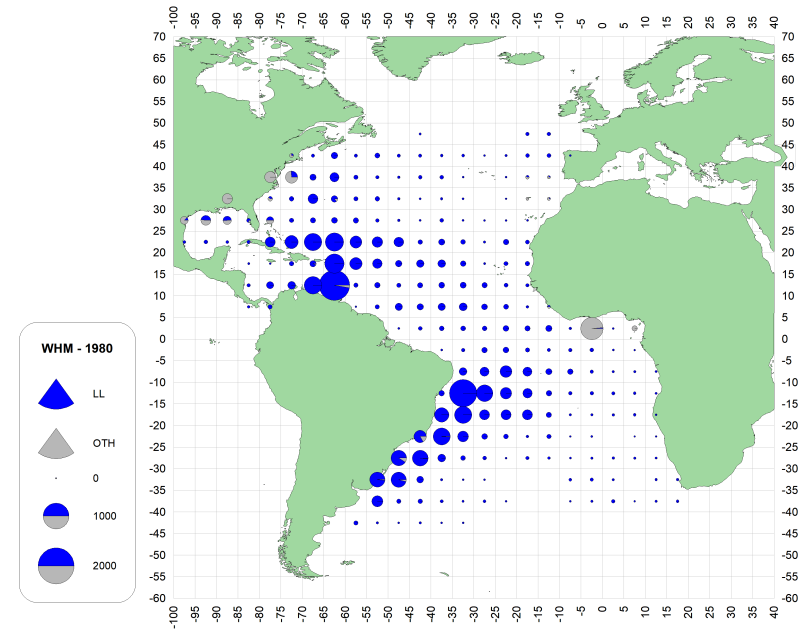
a. WHM(1950-1959)



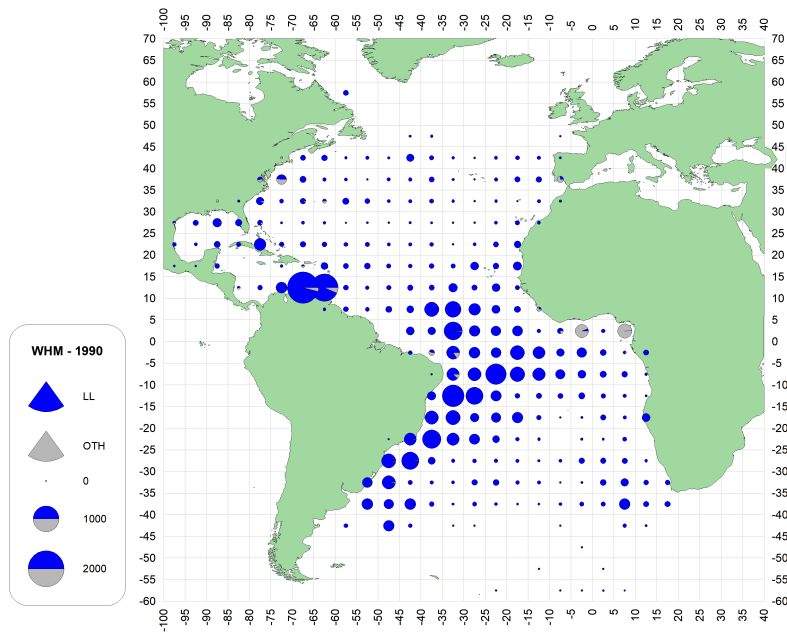
b. WHM(1960-1969)



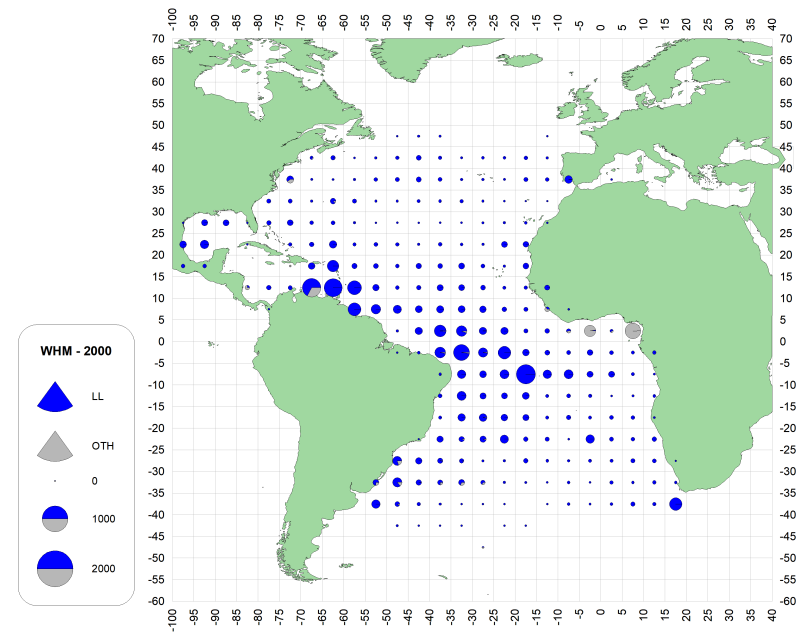
c. WHM(1970-1979)



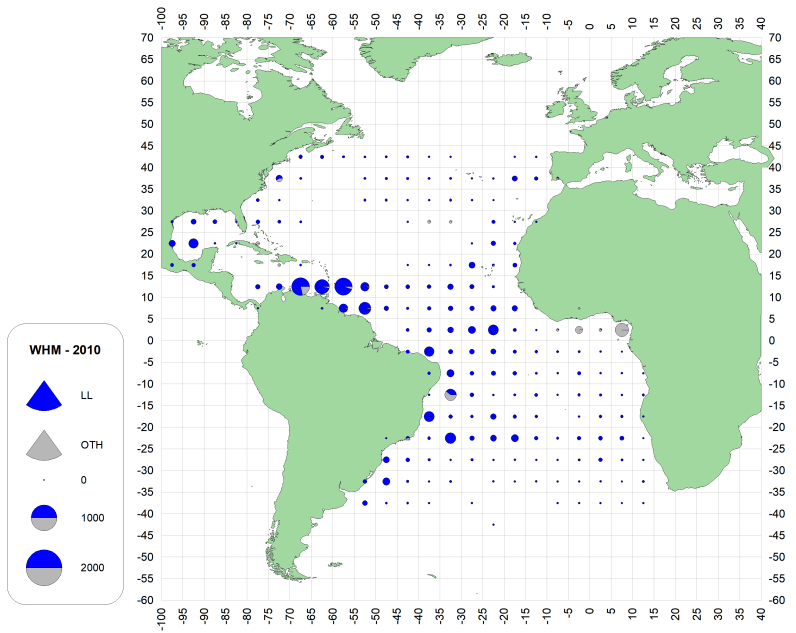
d. WHM(1980-1989)



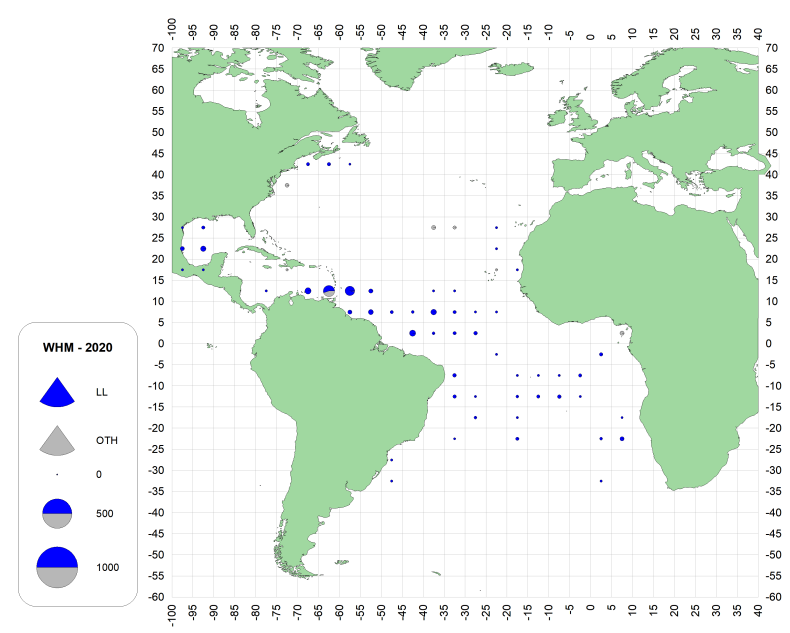
e. WHM (1990-1999)



f. WHM (2000-2009)



g. WHM (2010-2019)



h. WHM (2020-2021)

**Figures 61 [a-h]** Geographical distribution of WHM catch (t) by major gears and decade. (2020-2021 independent scale)  
**Figures 61 [a-h]** Distribution géographique de la prise (t) de WHM par engins principaux et décennie. (2020-2021 échelle indépendante)  
**Figuras 61 [a-h]** Distribución geográfica de las capturas (t) de WHM por artes y década. (2020-2021 escala independiente)