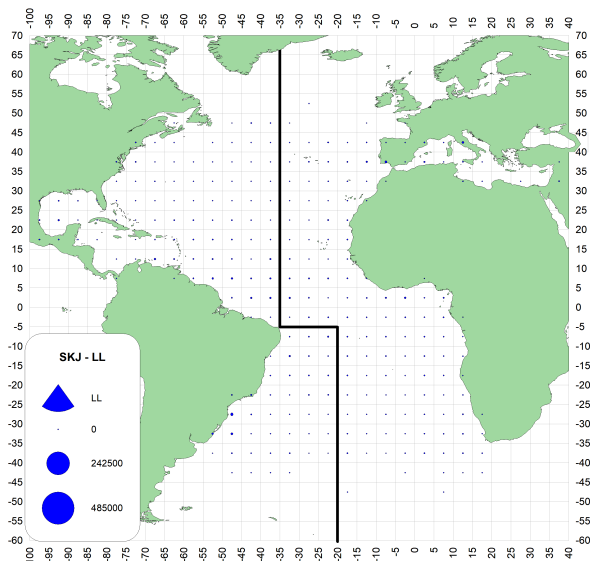


4.4

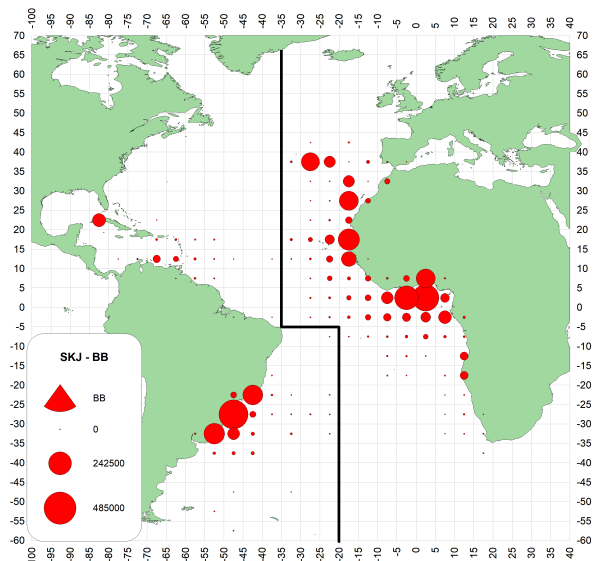
Geographical distribution of skipjack catches (SKJ, *Katsuwonus pelamis*)

Distribution géographique des captures de listao (SKJ, *Katsuwonus pelamis*)

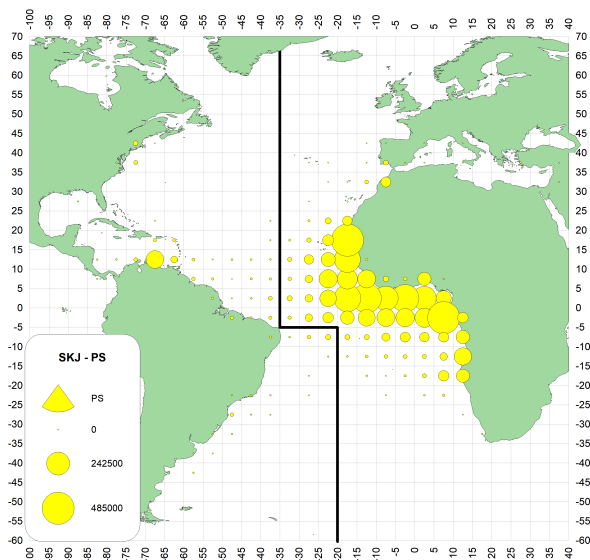
Distribución geográfica de las capturas de listado (SKJ, *Katsuwonus pelamis*)



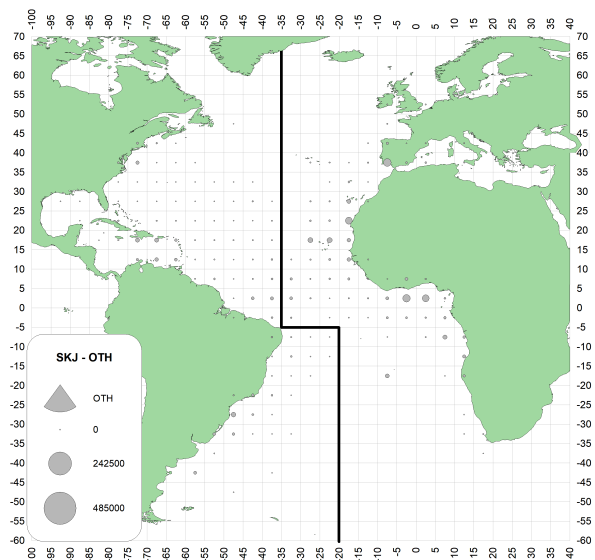
a. SKJ (LL)



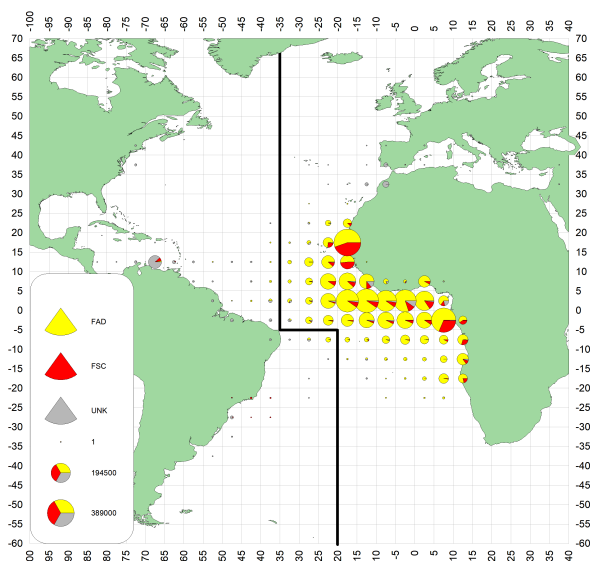
b. SKJ (BB)



c. SKJ (PS)



d. SKJ (oth)



e. SKJ (FAD/FREE) 1991-2021

Figures 52 [a-e]

Geographical distribution of SKJ catch (t) by major gears, for the entire 1950-2021 period. [e] For 1991-2021 catches are split by free school and FADs.

Figures 52 [a-e]

Distribution géographique de la prise (t) de SKJ par engins principaux, pour toutes les périodes 1950-2021 [e] Les captures 1991-2021 ont été ventilées en bancs libres et DCP.

Figures 52 [a-e]

Distribución geográfica de las capturas (t) de SKJ por artes principales para todo el periodo 1950-2021 [e] Las capturas 1991-2021 se han desglosado en bancos libres y DCP.