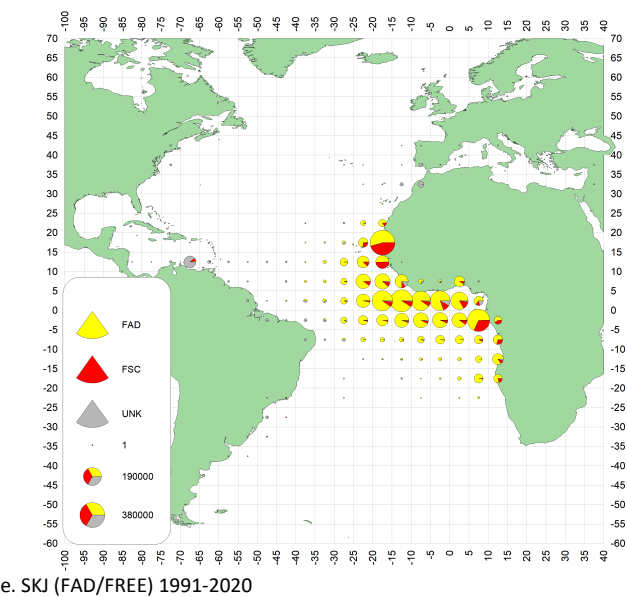
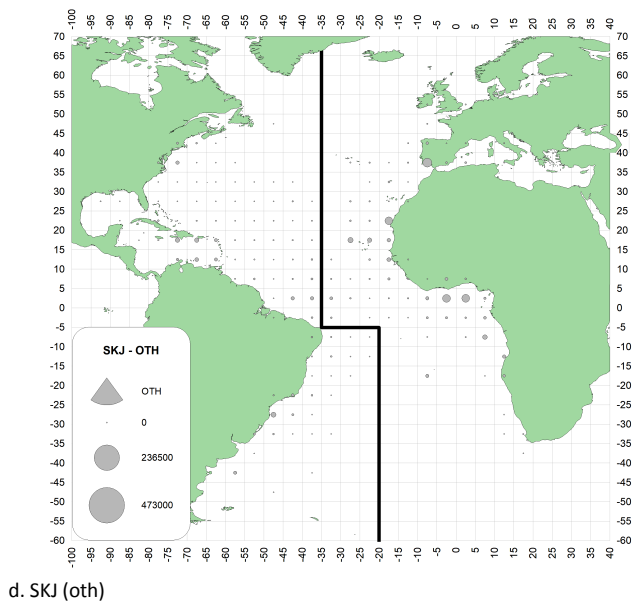
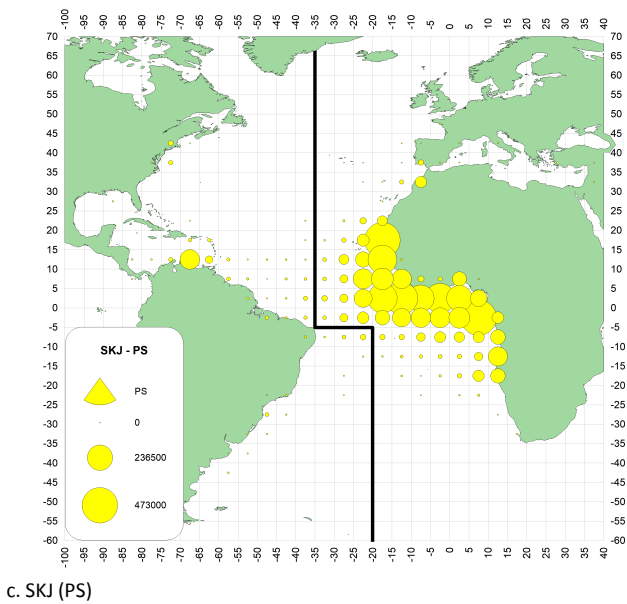
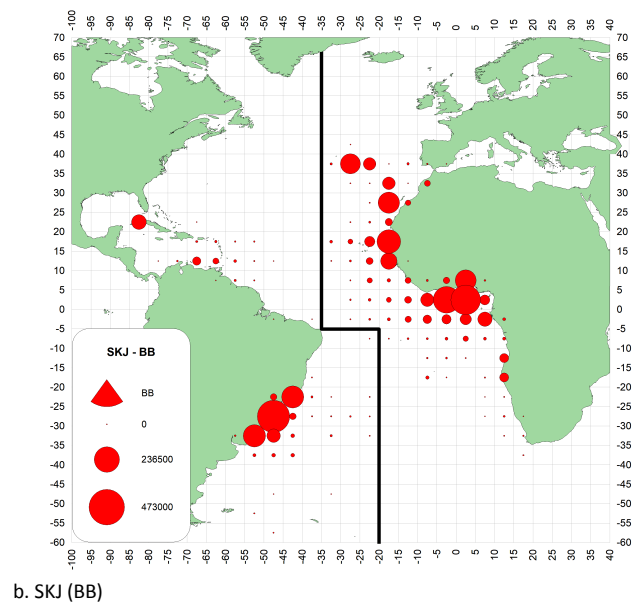
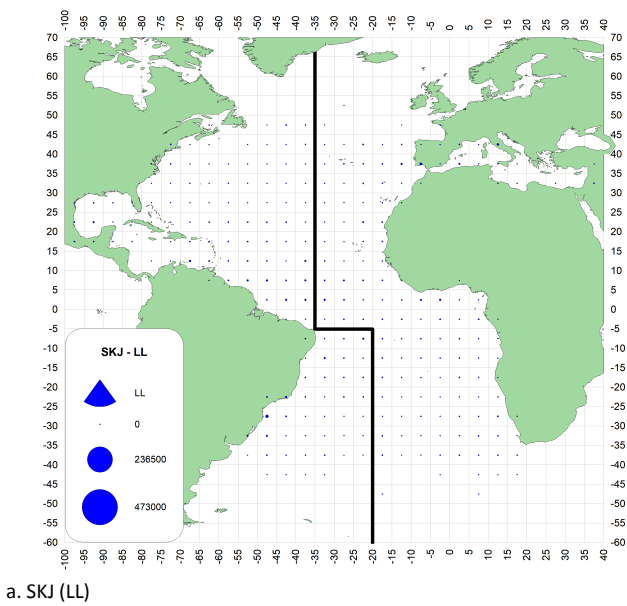


4.4

Geographical distribution of skipjack catches (SKJ, *Katsuwonus pelamis*)

Distribution géographique des captures de listao (SKJ, *Katsuwonus pelamis*)

Distribución geográfica de las capturas de listado (SKJ, *Katsuwonus pelamis*)



Figures 52 [a-e]
Geographical distribution of SKJ catch (t) by major gears, for the entire 1950-2020 period. [e] For 1991-2020 catches are split by free school and FADs.

Figures 52 [a-e]
Distribution géographique de la prise (t) de SKJ par engins principaux, pour toutes les périodes 1950-2020 [e] Les captures 1991-2020 ont été ventilées en bancs libres et DCP.

Figures 52 [a-e]
Distribución geográfica de las capturas (t) de SKJ por artes principales para todo el periodo 1950-2020 [e] Las capturas 1991-2020 se han desglosado en bancos libres y DCP.