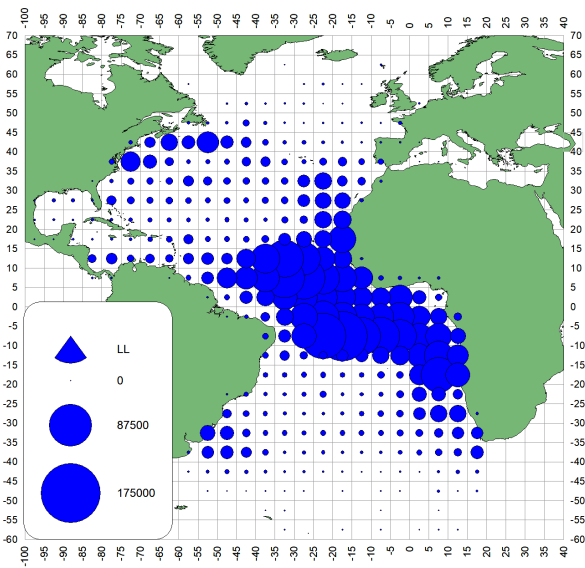


### 4.3

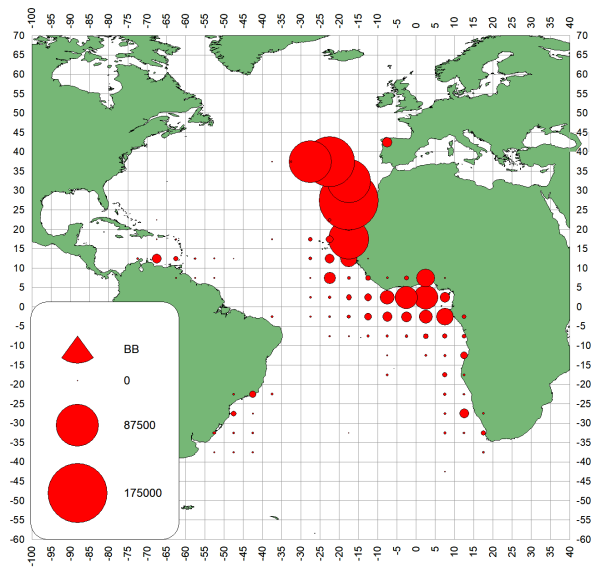
Geographical distribution of bigeye catches (BET, *Thunnus obesus*)

Distribution géographique des captures de thon obèse (BET, *Thunnus obesus*)

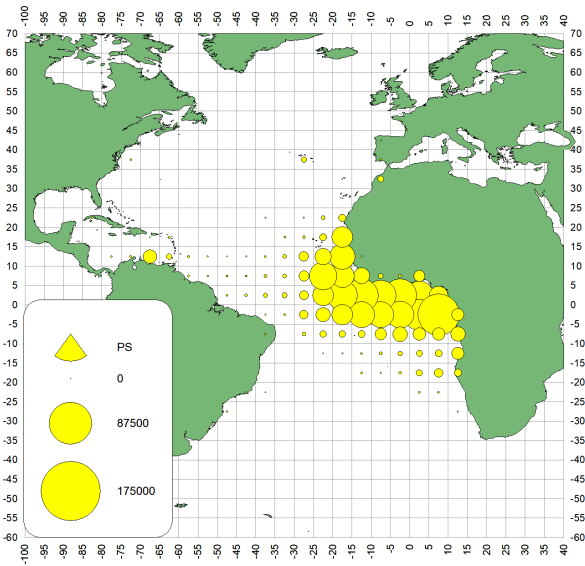
Distribución geográfica de las capturas de patudo (BET, *Thunnus obesus*)



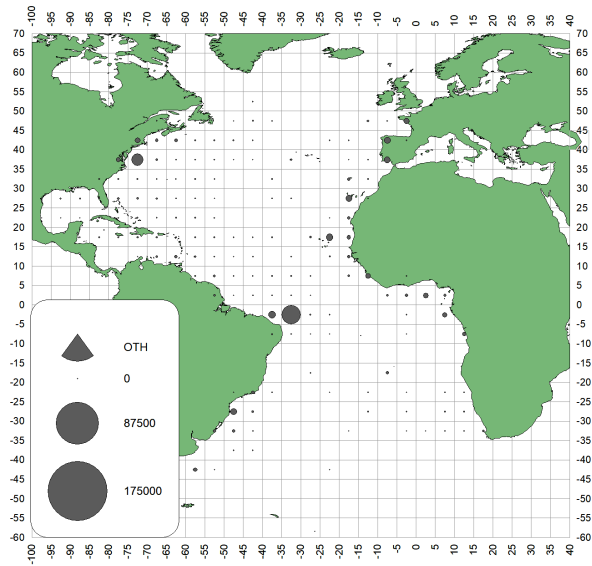
a. BET (LL)



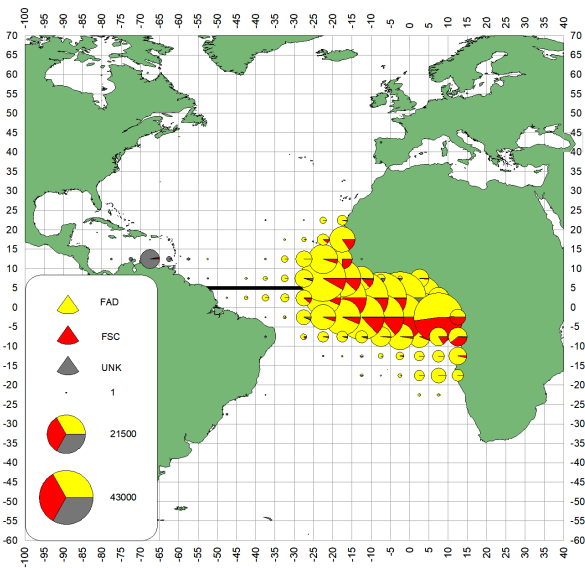
b. BET (BB)



c. BET (PS)



d. BET (oth)



e. BET (FAD/FREE 1991-2016)

**Figures 50 [a-e]**  
Geographical distribution of BET catch (t) by major gears, for the entire 1950-2016 period. [e] For 1991-2016 catches are split by free school and FADs.

**Figures 50 [a-e]**  
Distribution géographique de la prise (t) de BET par engins principaux, pour toutes les périodes 1950-2016 [e] Les captures 1991-2016 ont été ventilées en bancs libres et DCP.

**Figures 50 [a-e]**  
Distribución geográfica de las capturas (t) de BET por artes principales para todo el periodo 1950-2016 [e] Las capturas 1991-2016 se han desglosado en bancos libres y DCP.